

To fellow MBPAPA Members,

This is a compilation of favorite paint-out sites from the survey taken at the December Annual Meeting.

This first edition is a starting point.

Several suggestions have already been made for a second edition. They include:

- 1.) A map showing our total region.
- 2.) More sites from the northern portion of our region.
- 3.) Additional helpful information about sites, ie. restroom facilities.

Please help make the second edition better by sending me your comments and suggestions (Especially regarding points 2 and 3 above).

Thank you,

Steve Maher

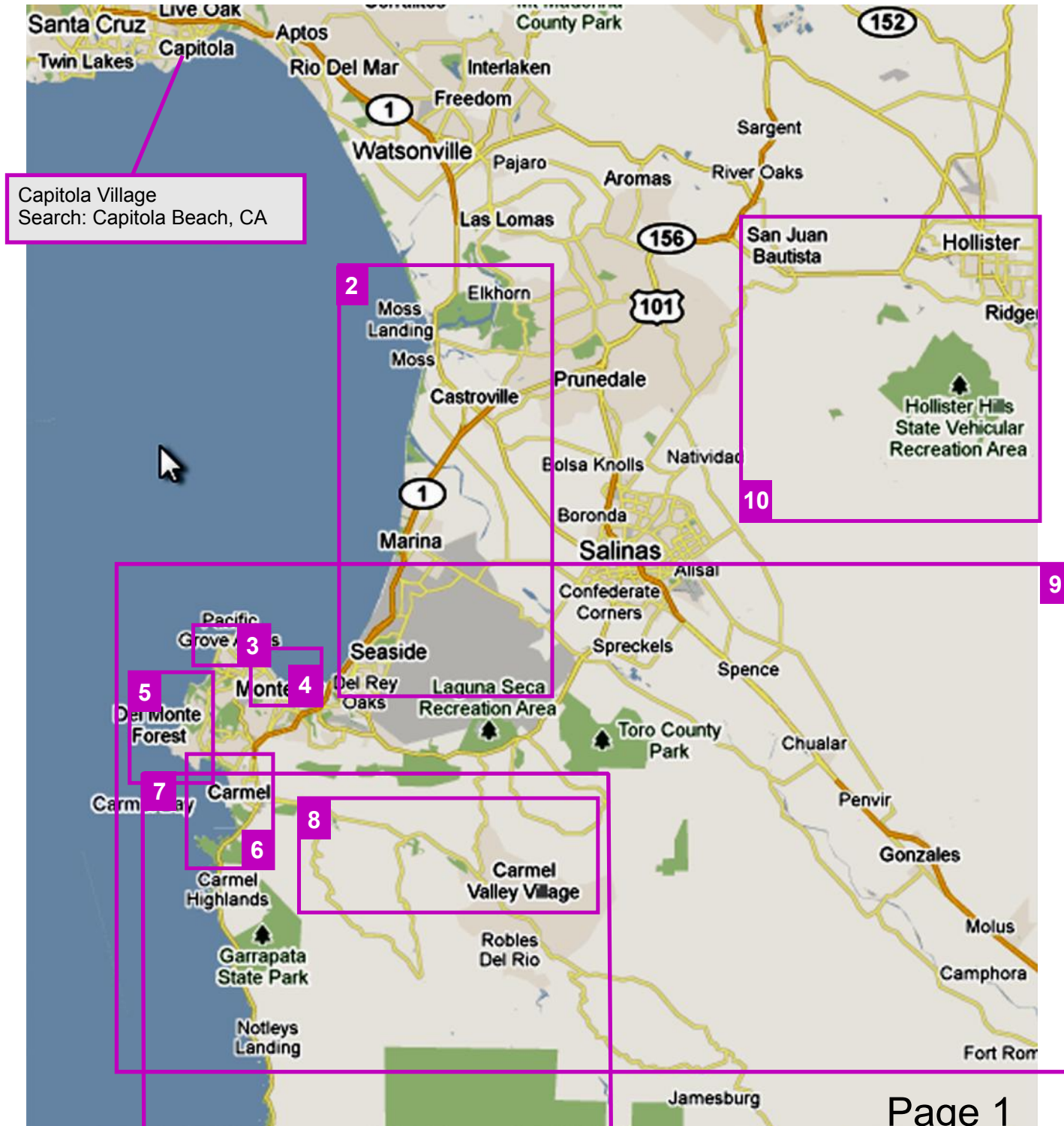
email:

SteveMaherFineArt@gmail.com

Overview

Map Source:

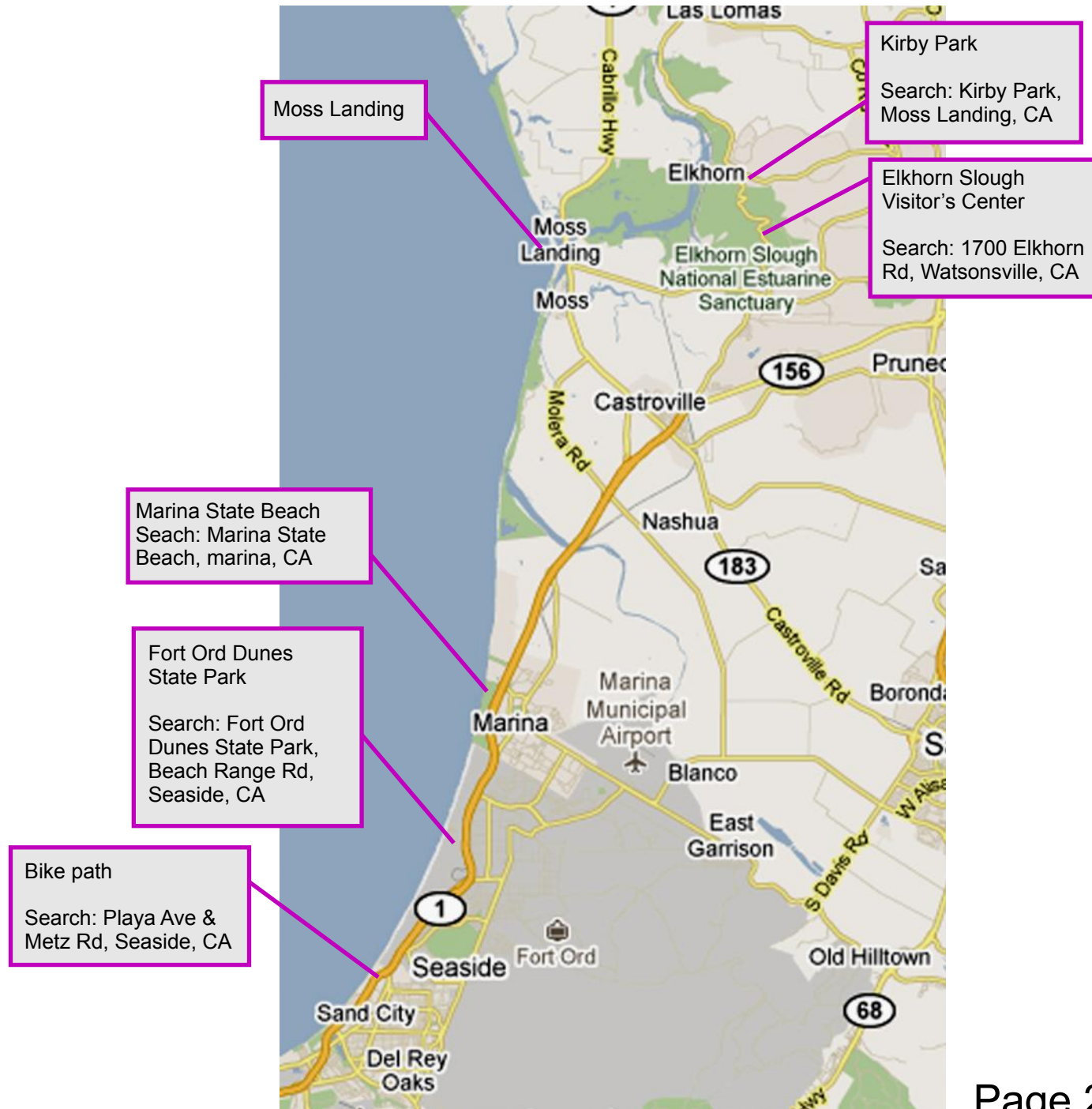
<http://maps.google.com/>



Elkhorn Slough Marina Seaside Sand City

Click the following link to open map,
then add your "Search:" text.

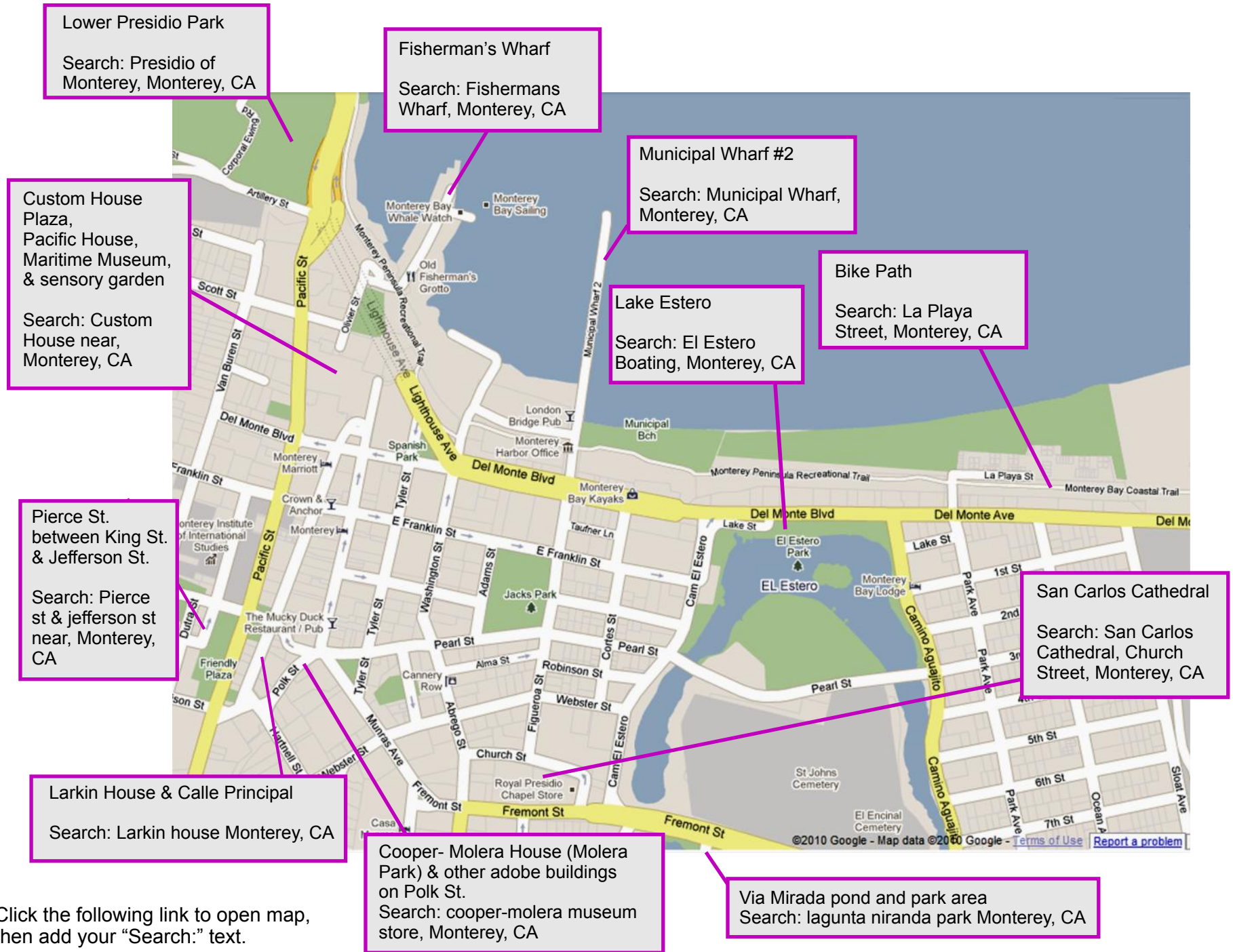
<http://maps.google.com/>





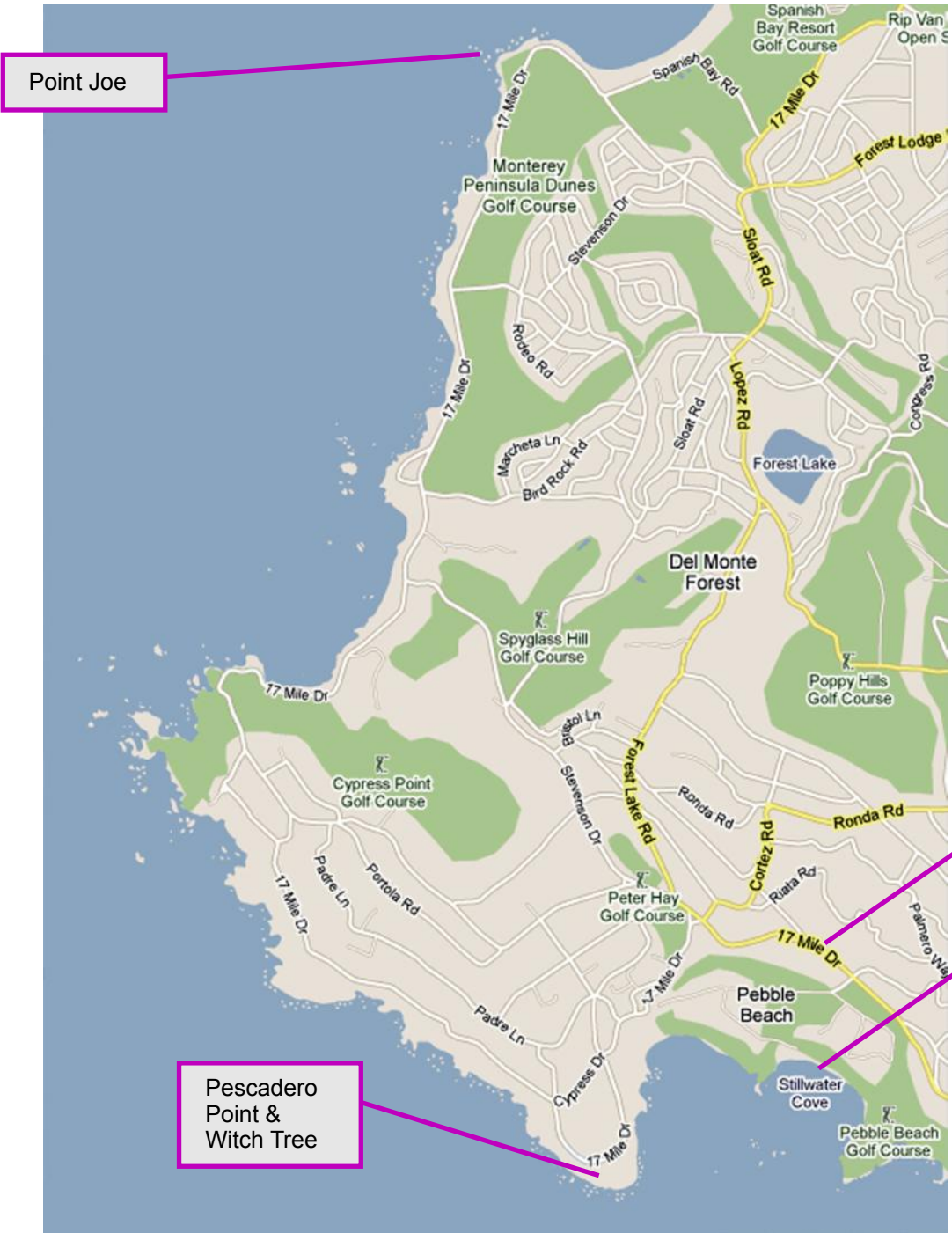
Click the following link to open map, then add your "Search:" text.

<http://maps.google.com/>



Click the following link to open map, then add your "Search:" text.

<http://maps.google.com/>



Point Joe

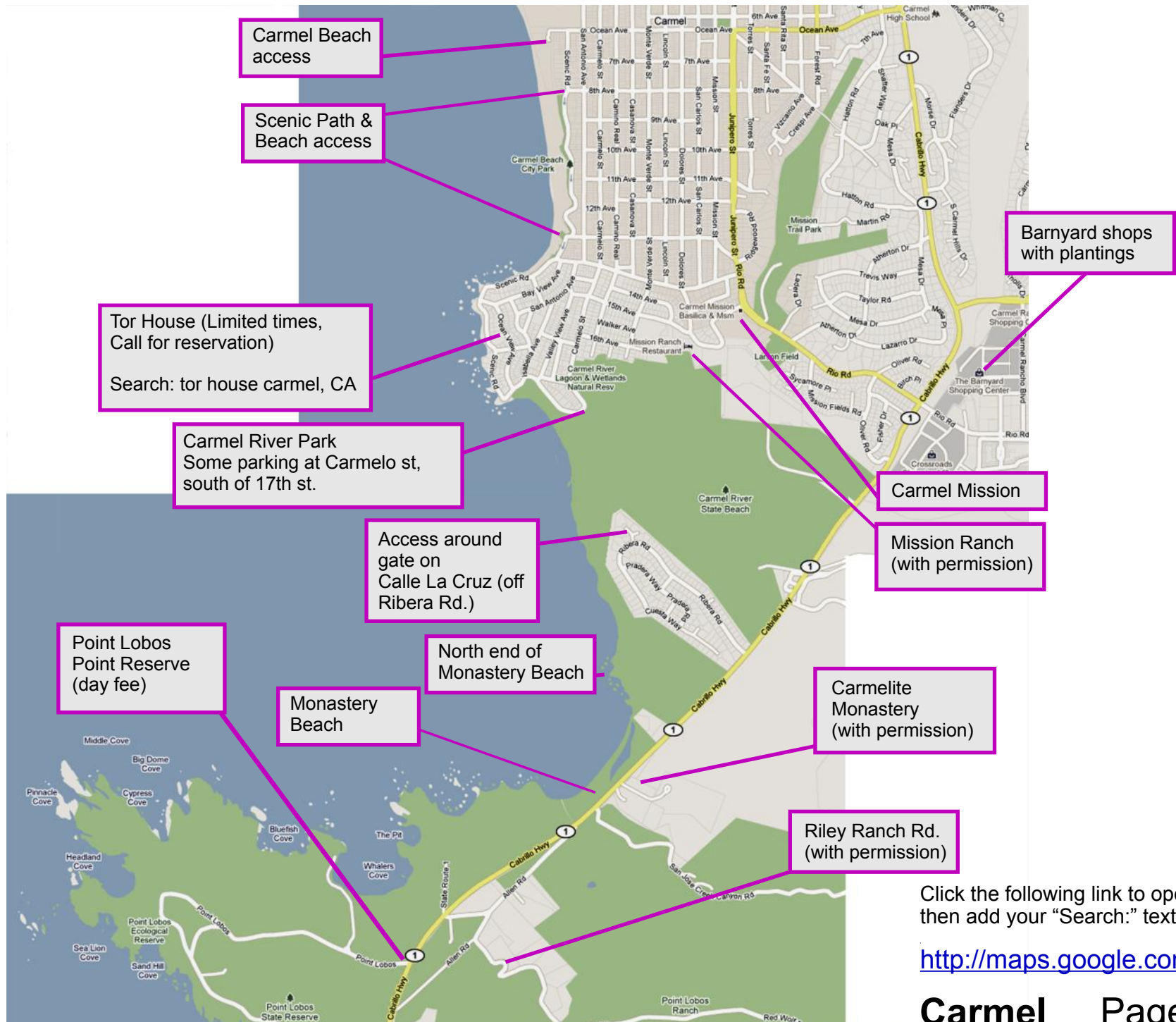
Pescadero Point & Witch Tree

17 Mile Drive

Stillwater Cove

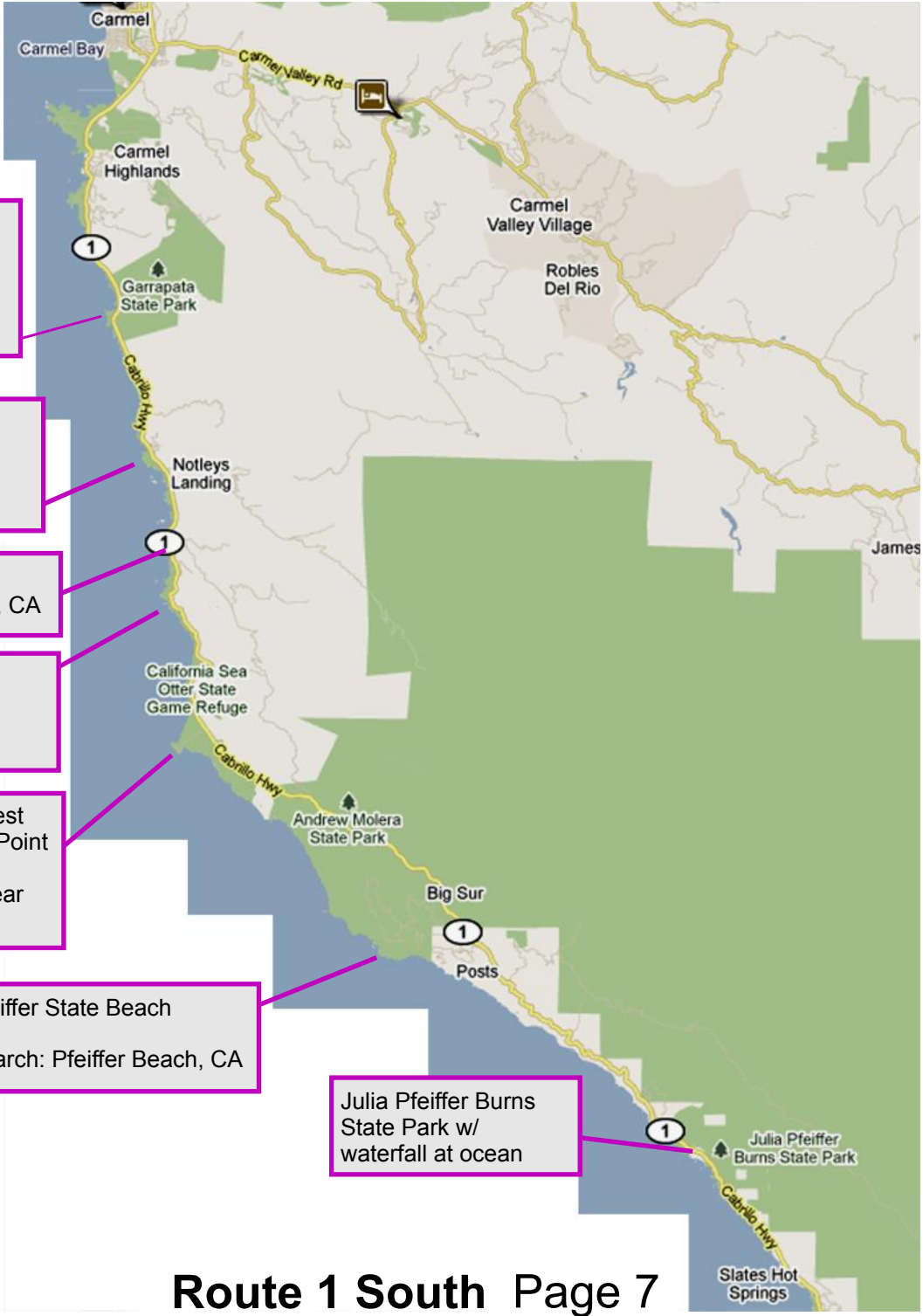
Click the following link to open map, then add your "Search:" text.

<http://maps.google.com/>



Click the following link to open map, then add your "Search:" text.

<http://maps.google.com/>



Garrapata State Park with barns & great cliffs
Search: Soberanes Point, Carmel, CA

Rocky Point
Search: Rocky Point Restaurant, Carmel, CA

Bixby Bridge
Search: Bixby Bridge, Monterey, CA

Hurricane Point
Search: Hurricane Point, Monterey, CA

Big Sur Lighthouse, best views from Hurricane Point
Search: Lighthouse near Big Sur, CA

Pfeiffer State Beach
Search: Pfeiffer Beach, CA

Julia Pfeiffer Burns State Park w/ waterfall at ocean

Click the following link to open map, then add your "Search:" text.

<http://maps.google.com/>

Laureles Grade Road
Search: Laureles Grade & Carmel Valley Rd, Carmel, CA



Carmel Valley Village
Search: Carmel Valley Village, CA

Earthbound Farms & Baja Cantina
Search: 7250 Carmel Valley Rd, CA

Robinson Canyon Road (Caution! Limited pull-outs & blind curves)
Search: Robinson Canyon Rd & Carmel Valley Rd, Carmel Valley, CA

Garland Ranch Regional Park
Search: Garland Ranch Regional Park, Carmel Valley, CA

Click the following link to open map, then add your "Search:" text.

<http://maps.google.com/>

Toro Park &
Across Rte 68 near Toro Place Cafe

Search: Toro Park, Portola Dr,
Sallinas, CA

Spreckels for barns, fields and hills

Search: Spreckels Blvd. & Salinas
Monterey Hwy, Spreckels, CA

Vineyards, a few with
tasting rooms.

Search: Wineries near
Soledad, CA

Search: Hahn Estates, 37700
Foothill Rd, Soledad, CA

San Benancio &
Corral de Tierra loop

Search: San Benancio Rd,
Salinas, CA

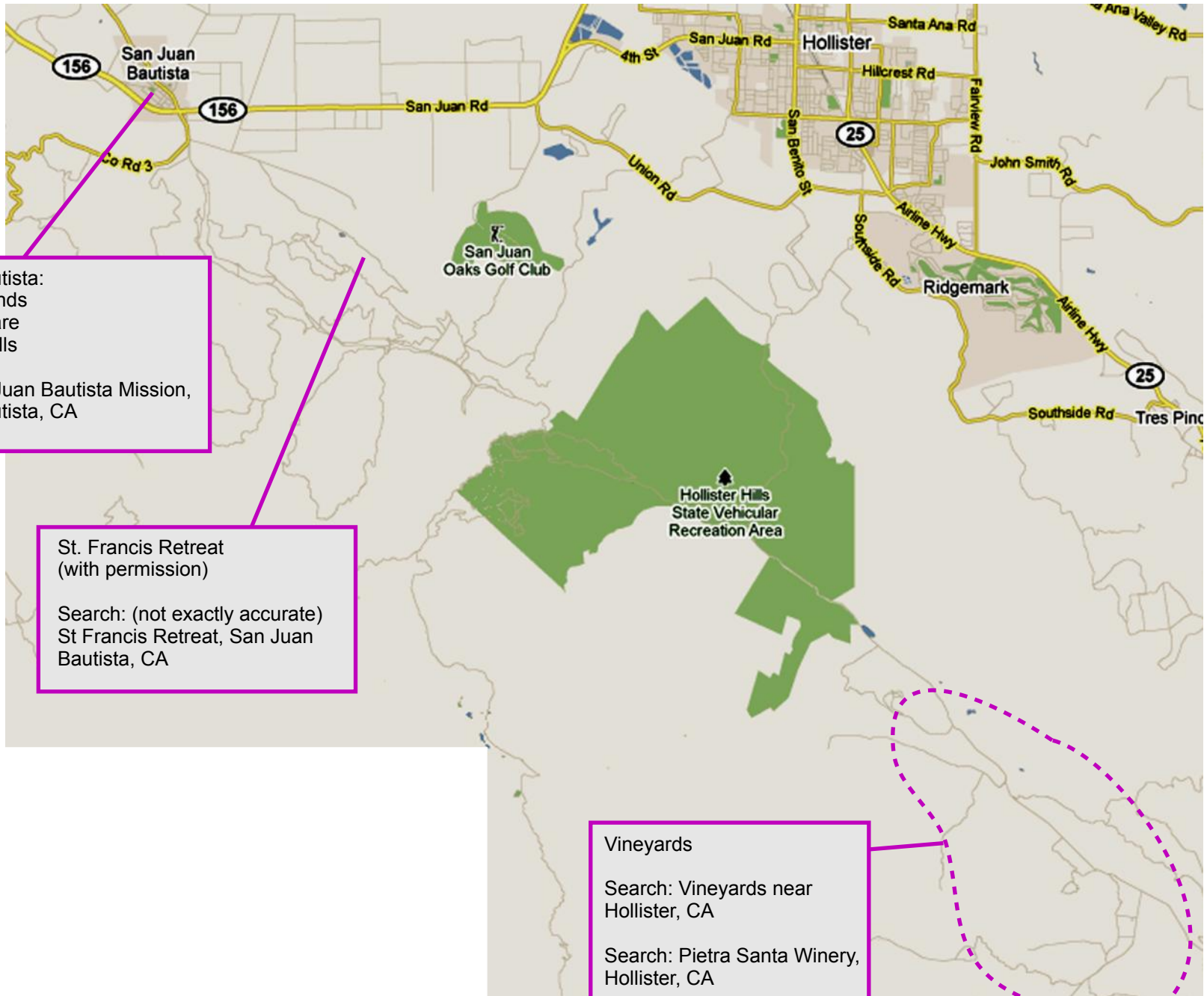
Soledad Mission

Search: Mission Soledad,
Fort Romie RD, Soledad, CA



Click the following link to open map,
then add your "Search:" text.

<http://maps.google.com/>



San Juan Bautista:
Mission grounds
Mission Square
Fields and Hills

Search: San Juan Bautista Mission,
San Juan Bautista, CA

St. Francis Retreat
(with permission)

Search: (not exactly accurate)
St Francis Retreat, San Juan
Bautista, CA

Vineyards

Search: Vineyards near
Hollister, CA

Search: Pietra Santa Winery,
Hollister, CA

Click the following link to open map,
then add your "Search:" text.

<http://maps.google.com/>

San Juan Bautista, Hollister & Vineyards